


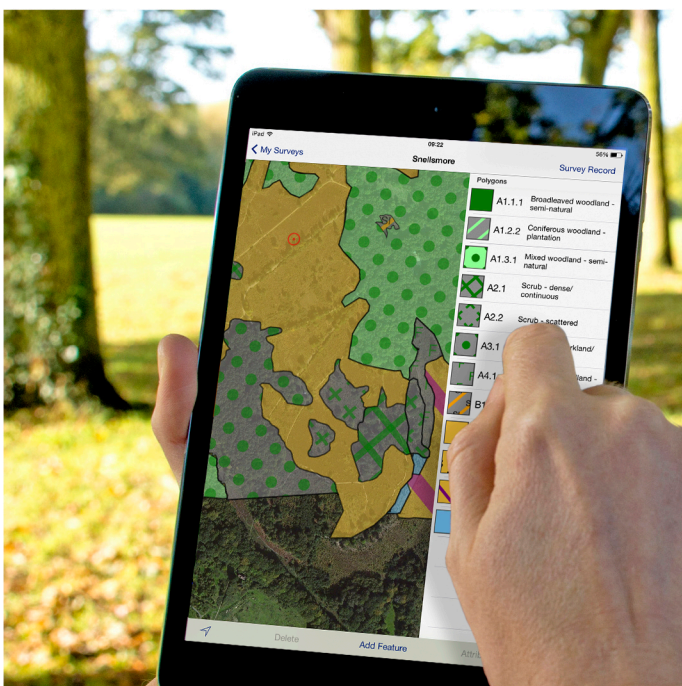
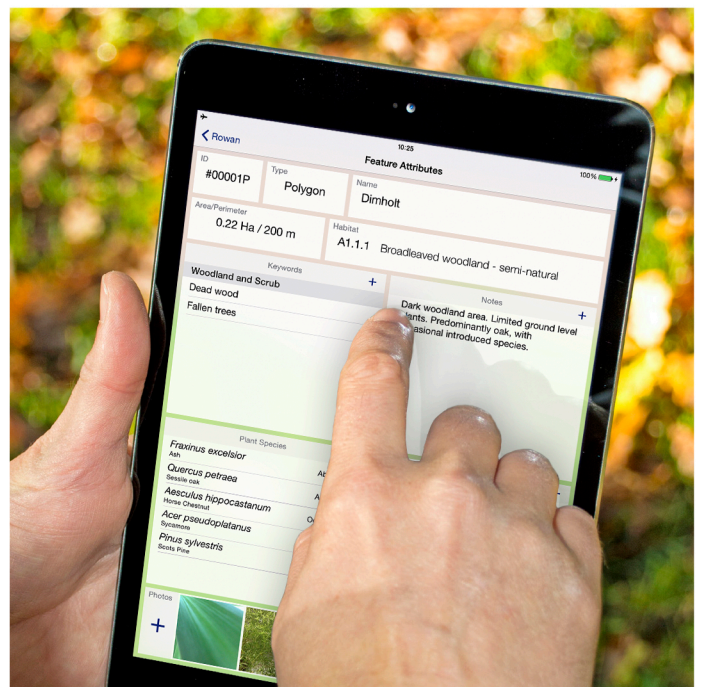

HABITAT PHASE ONE SURVEY TOOLKIT

Save time and money in the field and in your office

Habitat Phase One Survey Toolkit for iPad allows you to produce effective, JNCC coded maps in the field and export them direct to reports or for further processing in GIS packages.

Key features include:

- Robust offline map functionality including hi-res satellite imagery
- Full habitat descriptions and colour codes
- Quick creation of polygons, lines and target notes by hand or with stylus
- Detailed species information and distributions for target plant species and notable, invasive and protected species
- Simple integration of photos to site records
- Create files for use in GIS programmes
- Export surveys to cloud, email and PC/Mac



For full details and availability visit:
bms.brookes.ac.uk/ceec/hp1toolkit or call
01865 482891